

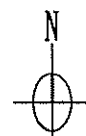


**MOD 396**

Amendment to Policy TR.51 - West Oxford Cycle Route

-  Deleted Sections of Indicative Cycle Path
-  New Sections of Indicative Cycle Path

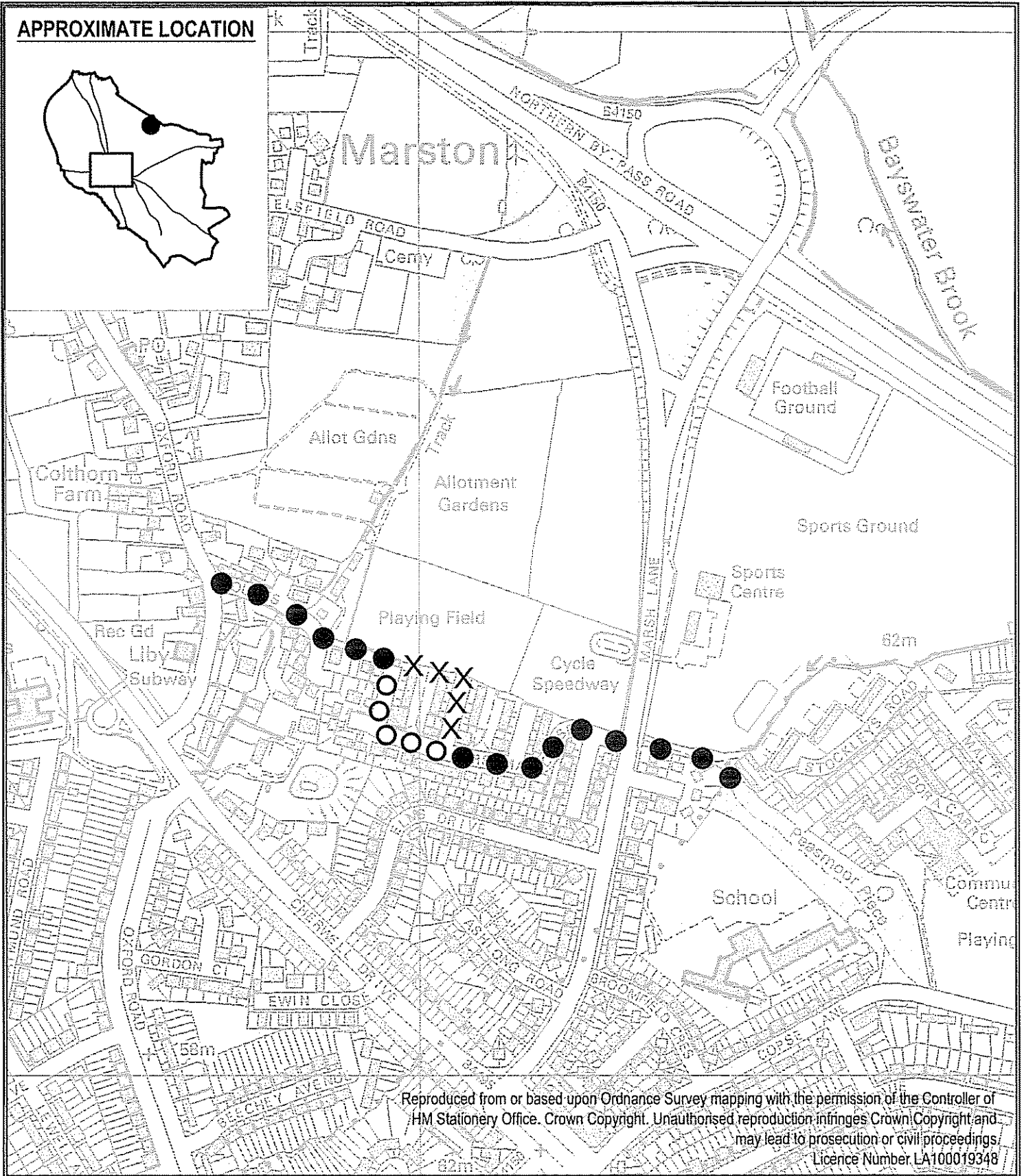
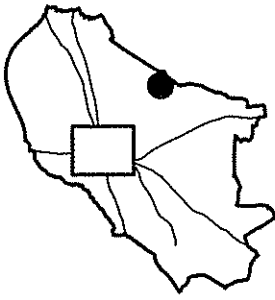


1:5000



PROPOSED MODIFICATIONS  
JUNE 2005



APPROXIMATE LOCATION

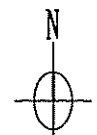


Reproduced from or based upon Ordnance Survey mapping with the permission of the Controller of HM Stationery Office. Crown Copyright. Unauthorised reproduction infringes Crown Copyright and may lead to prosecution or civil proceedings. Licence Number LA100019348

**MOD 397**

Amendment to Policy TR.5n - Boult's Lane with Copse Lane Pedestrian and Cycle Route

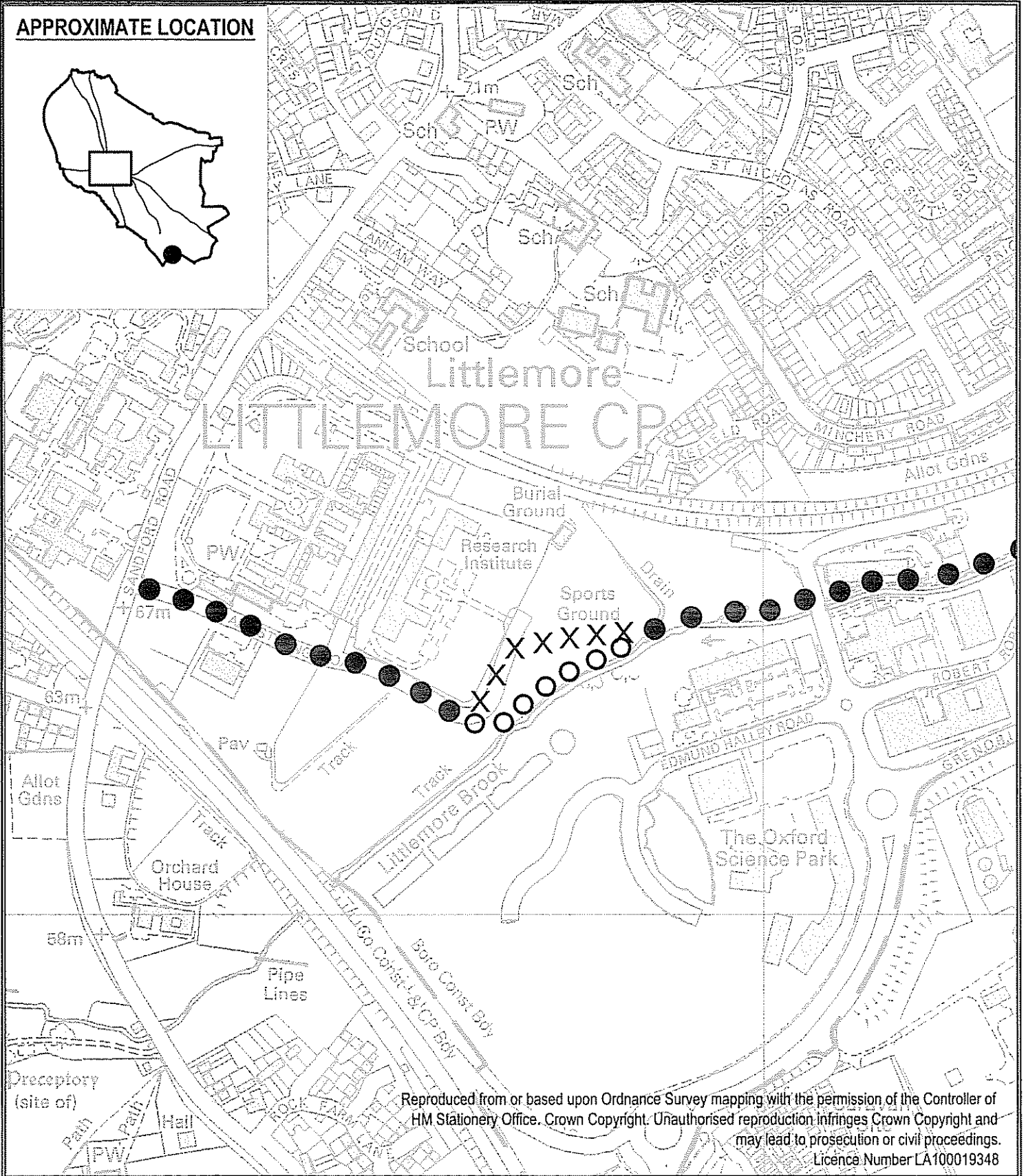
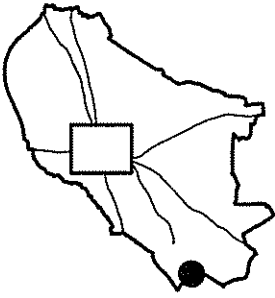
-  Deleted Section of Indicative Cycle Path
-  New Section of Indicative Cycle Path



1:5000




**APPROXIMATE LOCATION**




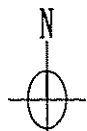
Reproduced from or based upon Ordnance Survey mapping with the permission of the Controller of HM Stationery Office. Crown Copyright. Unauthorised reproduction infringes Crown Copyright and may lead to prosecution or civil proceedings. Licence Number LA100019348

**MOD 398**

Amendment to Policy TR5t - Blackbird Leys with Armstrong Road Pedestrian and Cycle Route

 Deleted Section of Indicative Cycle Path

 New Section of Indicative Cycle Path

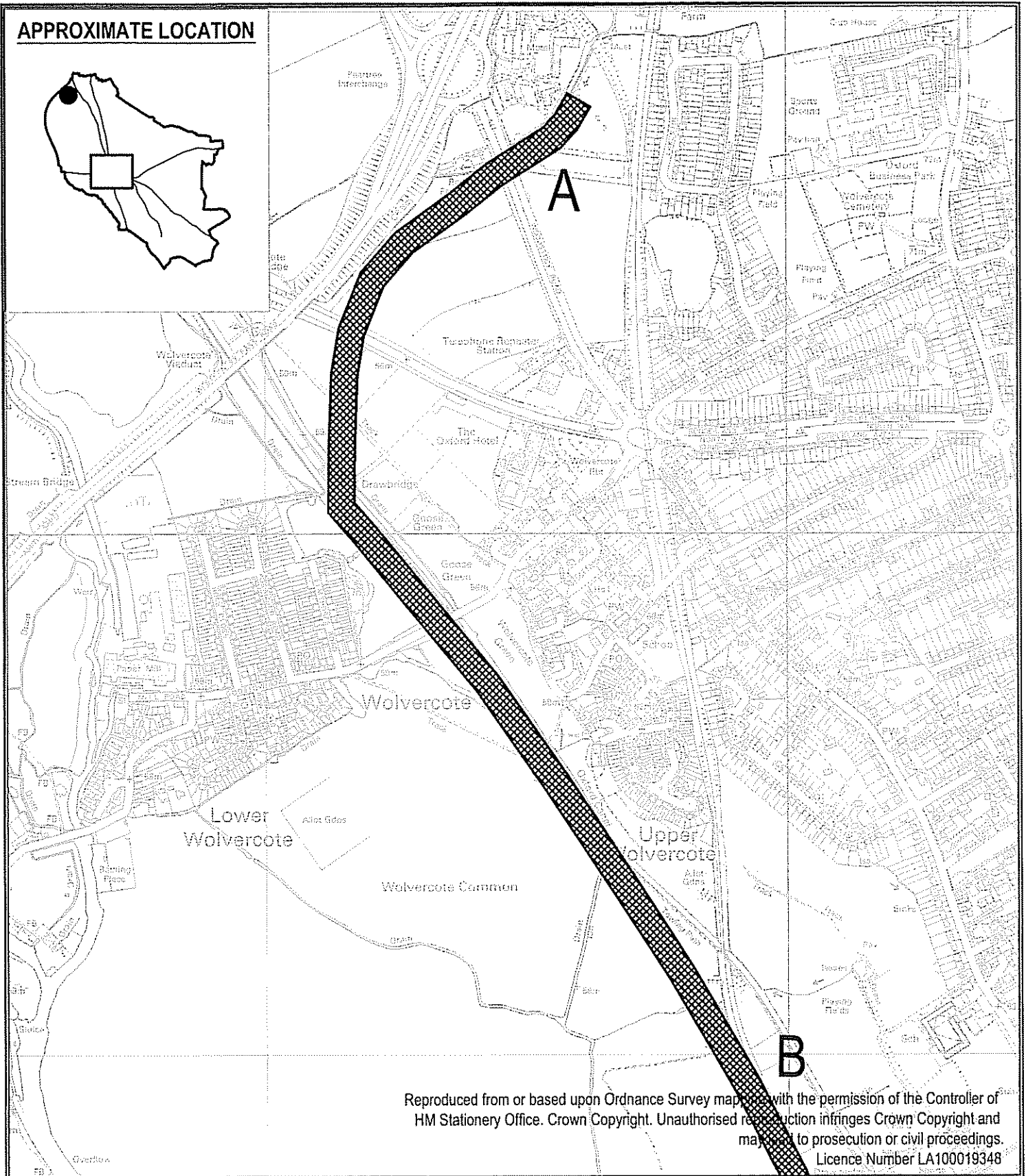
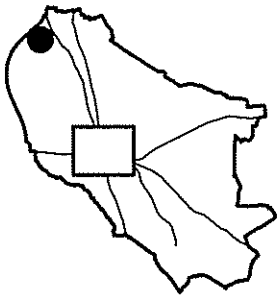


1:5000



PROPOSED MODIFICATIONS  
JUNE 2005


**APPROXIMATE LOCATION**

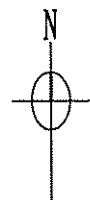


Reproduced from or based upon Ordnance Survey maps with the permission of the Controller of HM Stationery Office. Crown Copyright. Unauthorised reproduction infringes Crown Copyright and may lead to prosecution or civil proceedings. Licence Number LA100019348

**MOD 399**

Amendment to Policy TR 8 - Guided Bus/Local Rail Service

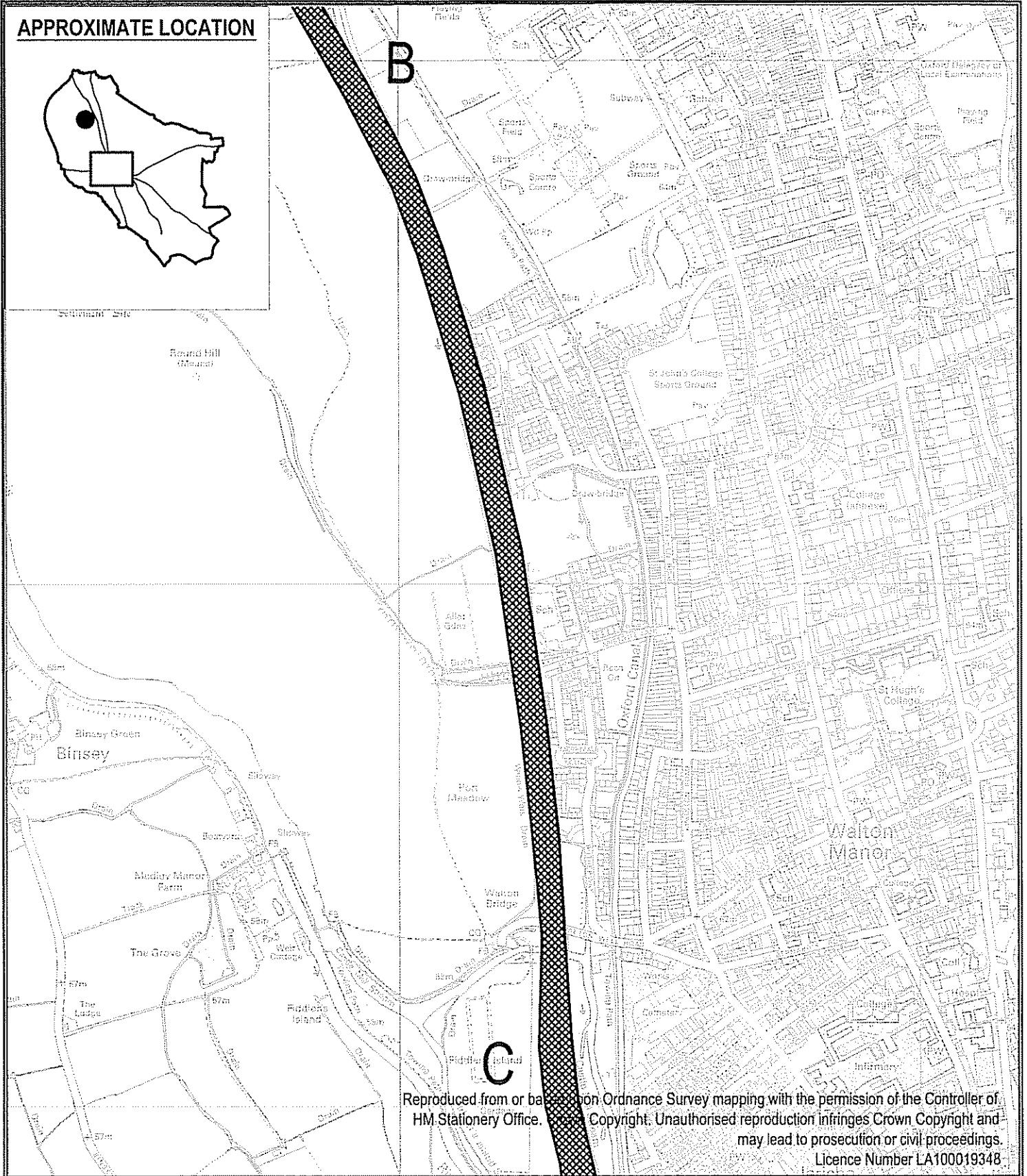
 Safeguarded Corridor to replace line of previous GTE Route



1:10,000




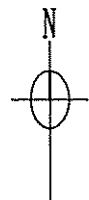
PROPOSED MODIFICATIONS  
JUNE 2005



# MOD 399

Amendment to Policy TR 8 - Guided Bus/Local Rail Service

 Safeguarded Corridor to replace line of previous GTE Route

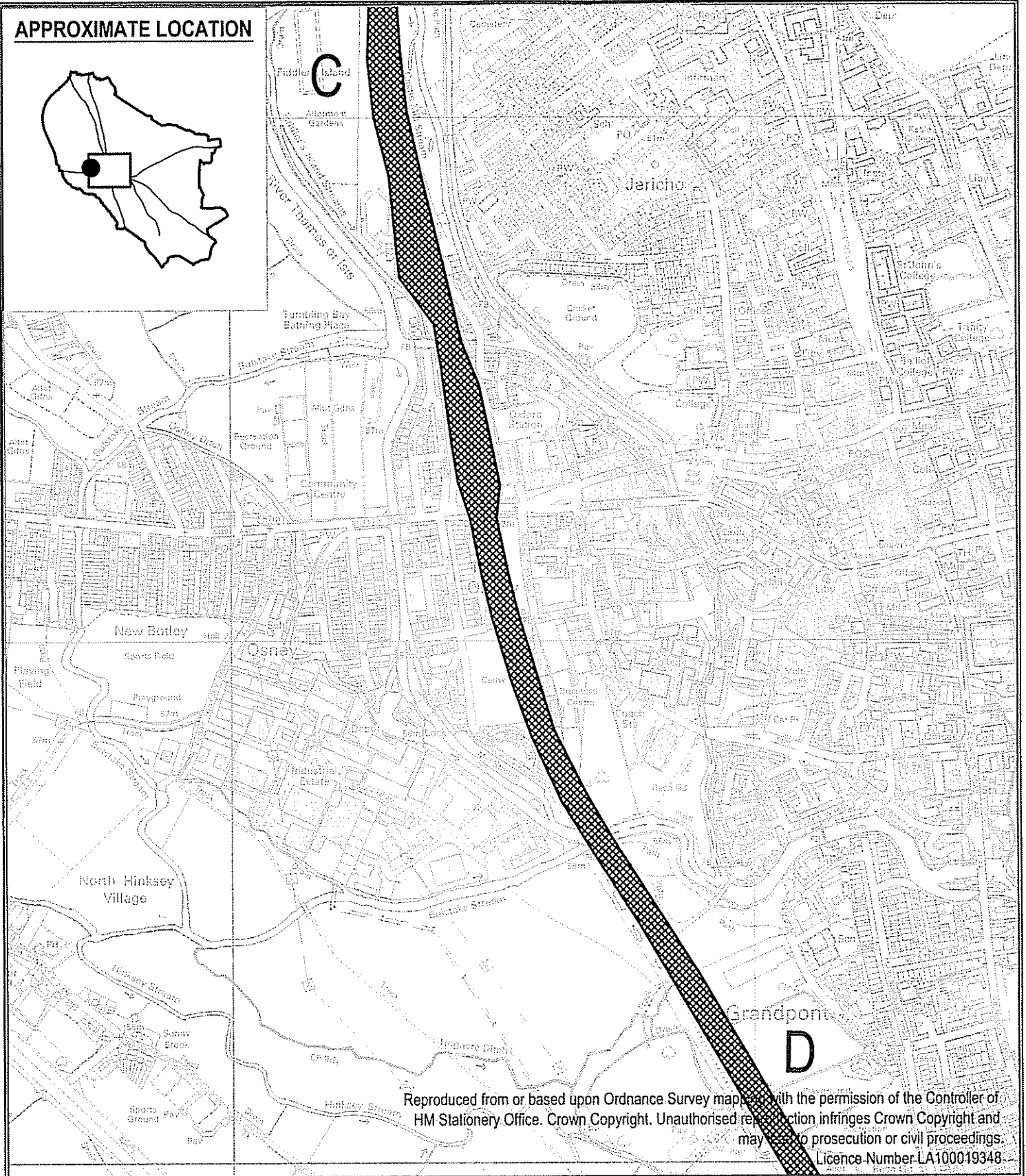
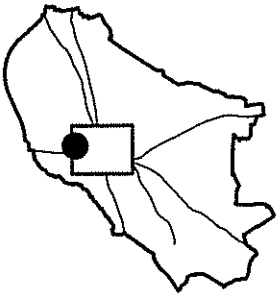


1:10,000



PROPOSED MODIFICATIONS  
JUNE 2005


**APPROXIMATE LOCATION**

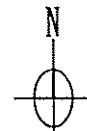


Reproduced from or based upon Ordnance Survey maps with the permission of the Controller of HM Stationery Office. Crown Copyright. Unauthorised reproduction infringes Crown Copyright and may lead to prosecution or civil proceedings. Licence Number LA100019348

**MOD 399**

Amendment to Policy TR 8 - Guided Bus/Local Rail Service

 Safeguarded Corridor to replace line of previous GTE Route



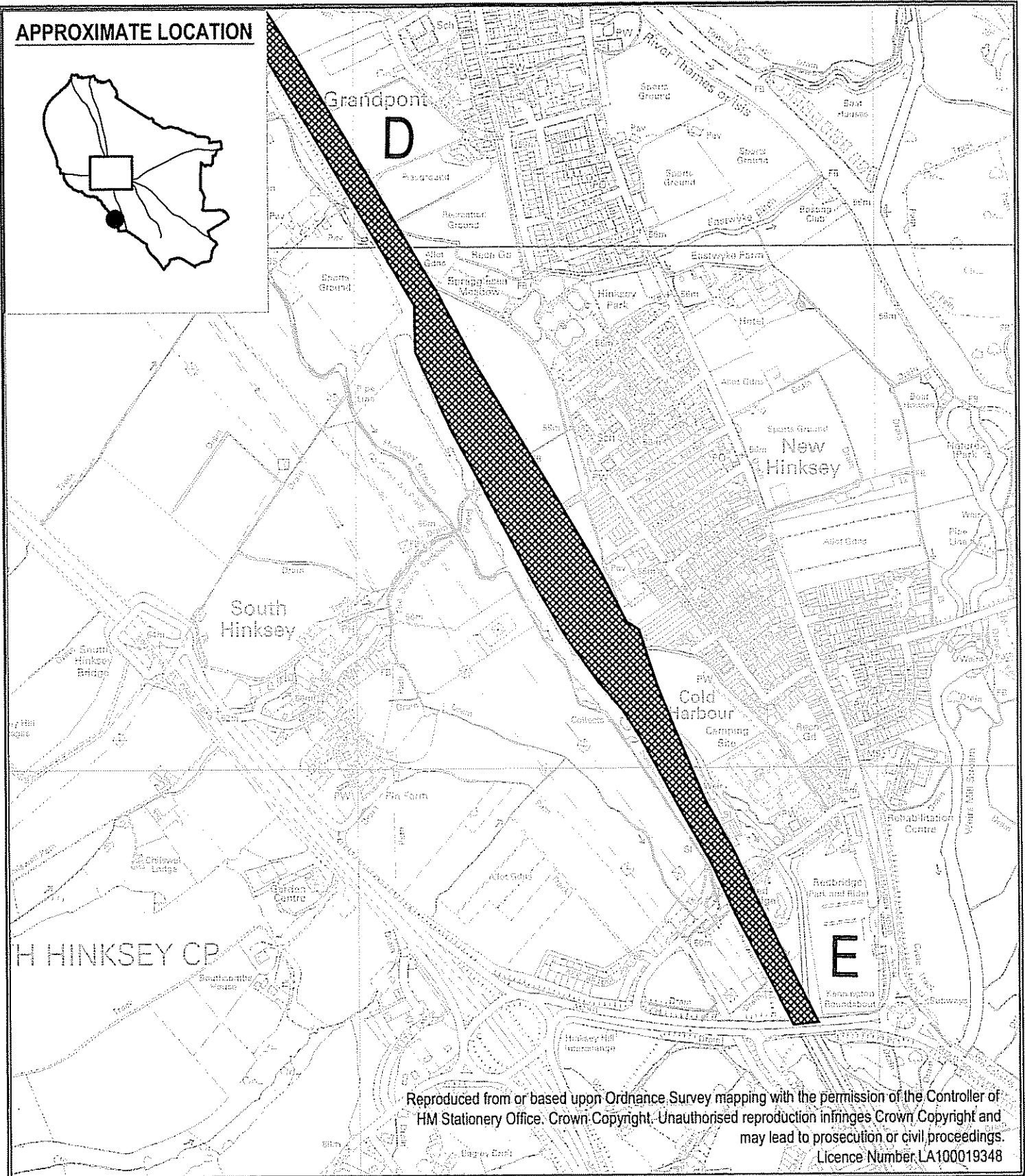
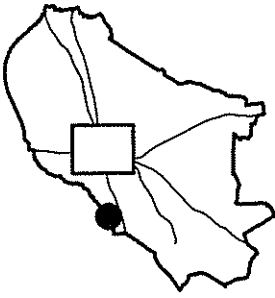
1:10,000





PROPOSED MODIFICATIONS  
JUNE 2005

**APPROXIMATE LOCATION**



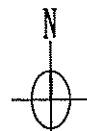
Reproduced from or based upon Ordnance Survey mapping with the permission of the Controller of HM Stationery Office. Crown Copyright. Unauthorised reproduction infringes Crown Copyright and may lead to prosecution or civil proceedings. Licence Number LA100019348

**MOD 399**

Amendment to Policy TR 8 - Guided Bus/Local Rail Service



Safeguarded Corridor to replace line of previous GTE Route

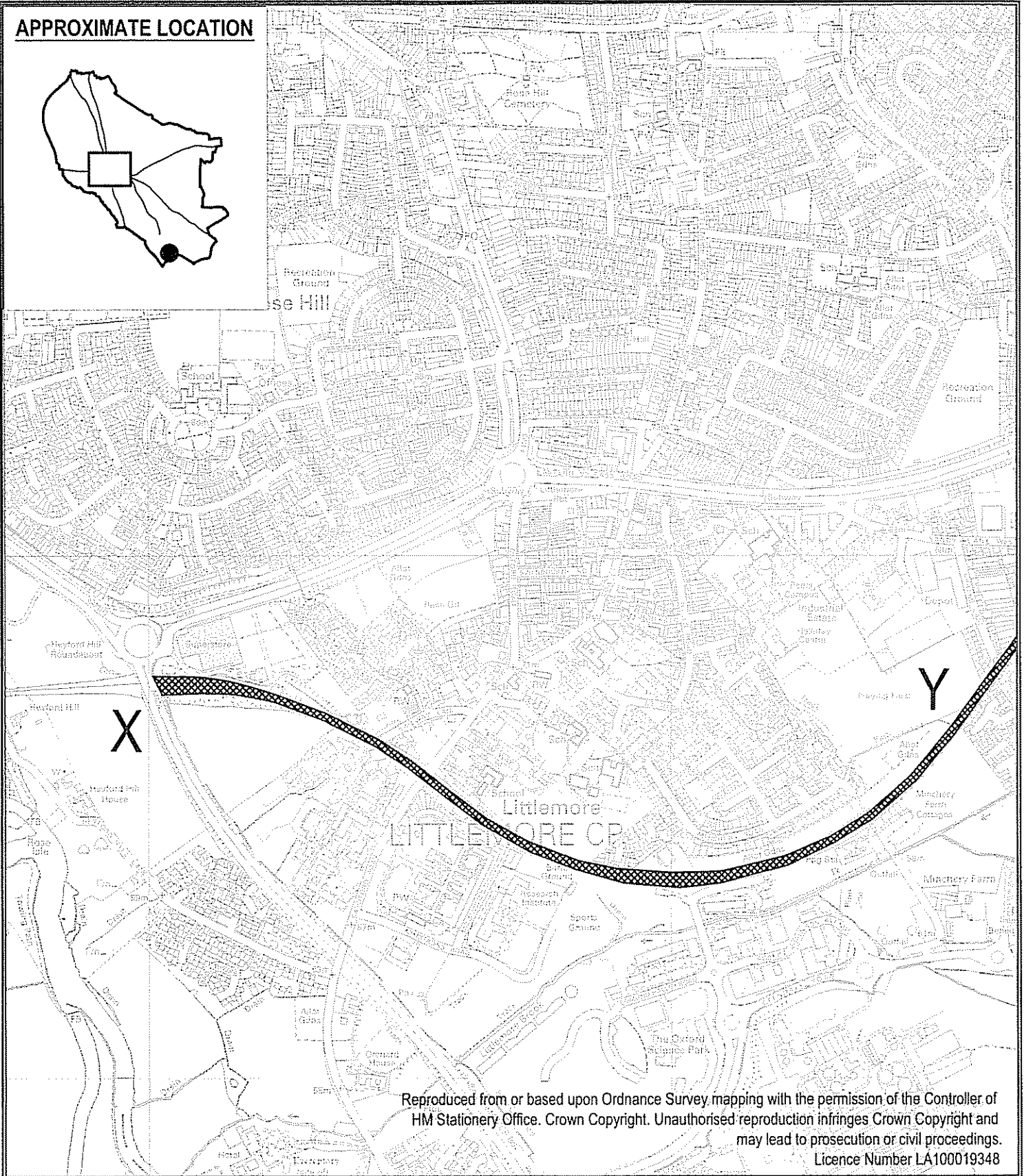
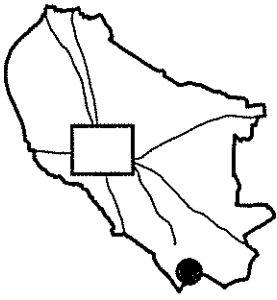


1:10,000



PROPOSED MODIFICATIONS  
JUNE 2005


**APPROXIMATE LOCATION**

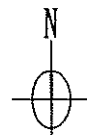


Reproduced from or based upon Ordnance Survey mapping with the permission of the Controller of HM Stationery Office. Crown Copyright. Unauthorised reproduction infringes Crown Copyright and may lead to prosecution or civil proceedings. Licence Number LA100019348

**MOD 399**

Amendment to Policy TR 8 - Guided Bus/Local Rail Service

 Safeguarded Corridor to replace line of previous GTE Route



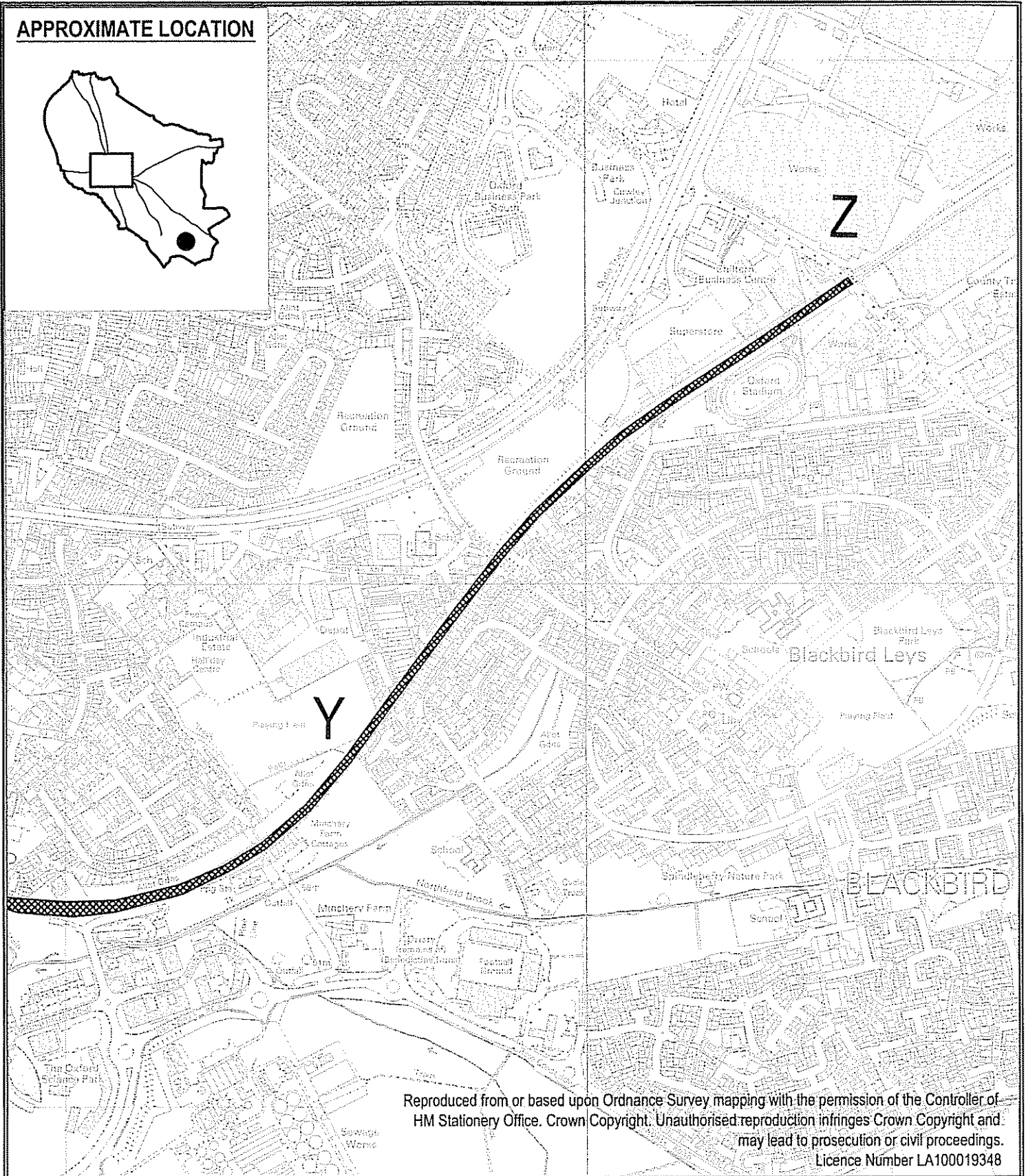
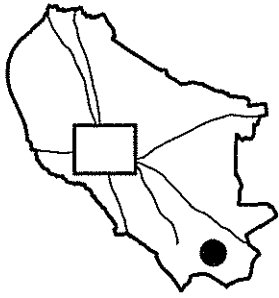
1:10,000





PROPOSED MODIFICATIONS  
JUNE 2005


**APPROXIMATE LOCATION**



Reproduced from or based upon Ordnance Survey mapping with the permission of the Controller of HM Stationery Office. Crown Copyright. Unauthorised reproduction infringes Crown Copyright and may lead to prosecution or civil proceedings. Licence Number LA100019348

**MOD 399**

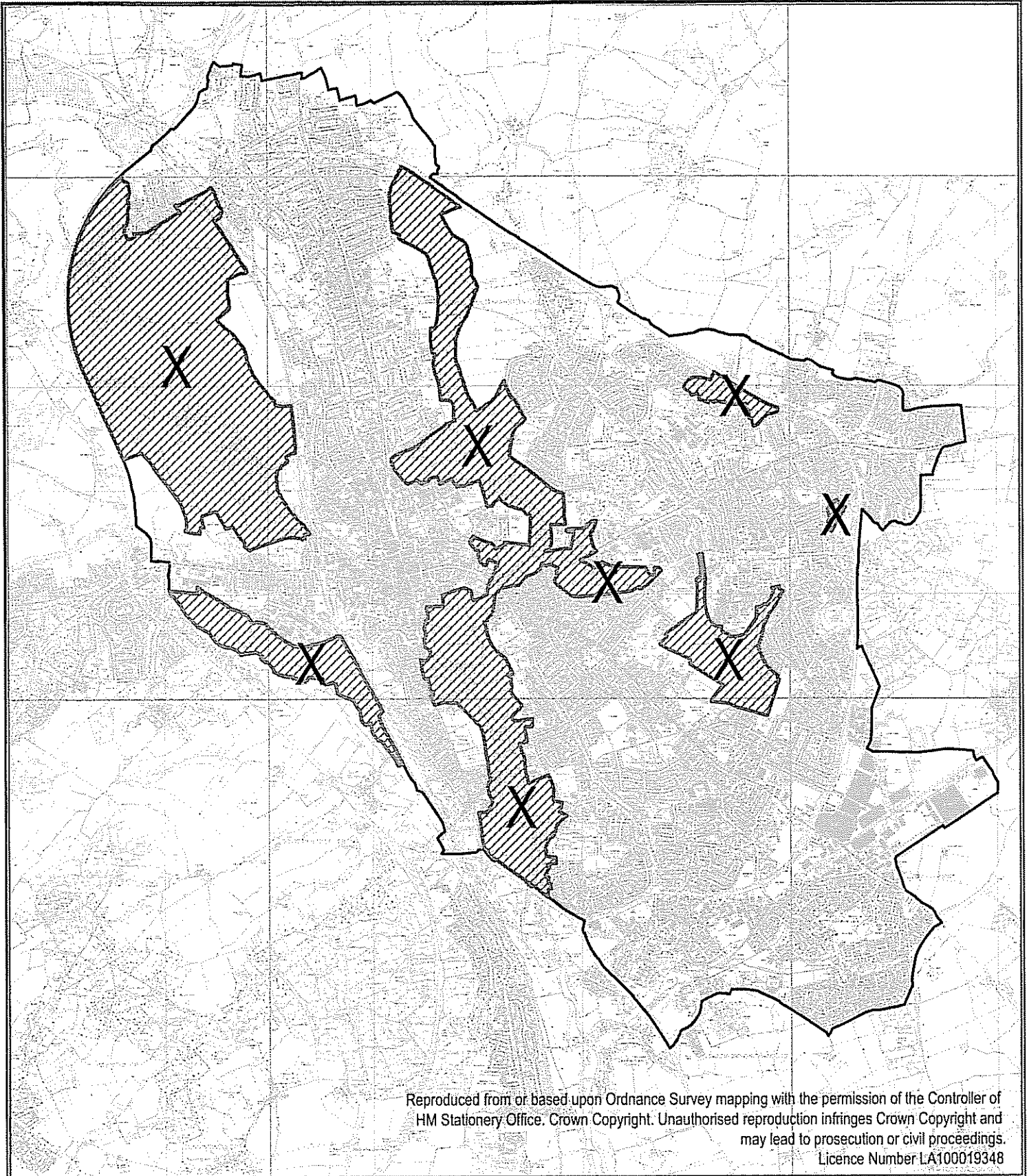
Amendment to Policy TR 8 - Guided Bus/Local Rail Service

 Safeguarded Corridor to replace line of previous GTE Route



1:10,000

PROPOSED MODIFICATIONS  
JUNE 2005



Reproduced from or based upon Ordnance Survey mapping with the permission of the Controller of HM Stationery Office. Crown Copyright. Unauthorised reproduction infringes Crown Copyright and may lead to prosecution or civil proceedings. Licence Number LA100019348

## MOD 401

Deletion of Policy NE 4 - Landscapes of Key Significance

 NE 4



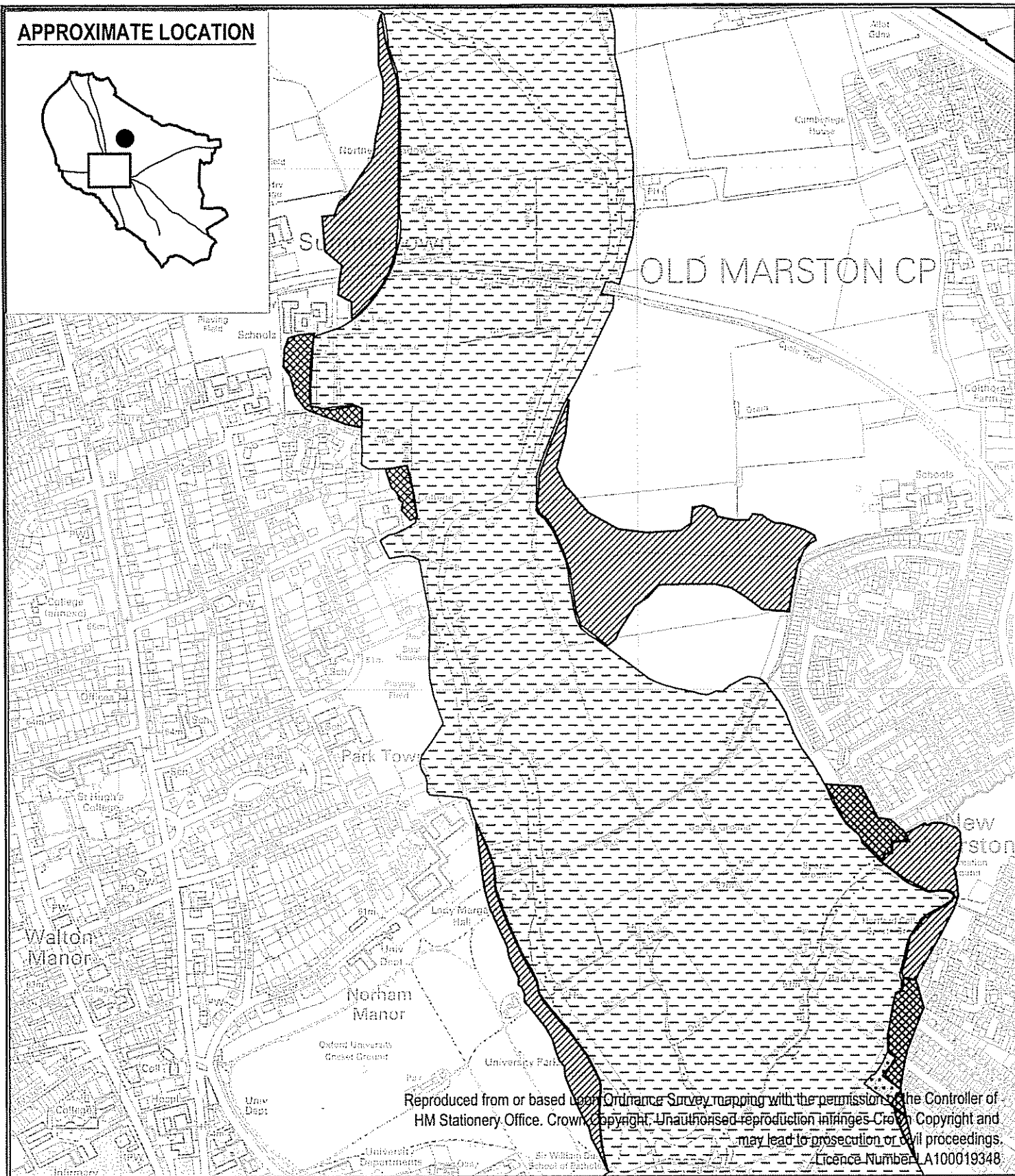
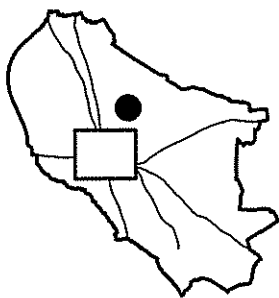
1:50,000






PROPOSED MODIFICATIONS  
JUNE 2005

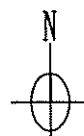
APPROXIMATE LOCATION



**MOD 402**

Addition to Policies NE8 & NE9 - Undeveloped Flood Plain & Low Lying Land

- |  |              |   |                  |
|--|--------------|---|------------------|
|  | Existing NE8 |  | Extension to NE8 |
|  | Existing NE9 |  | Extension to NE9 |

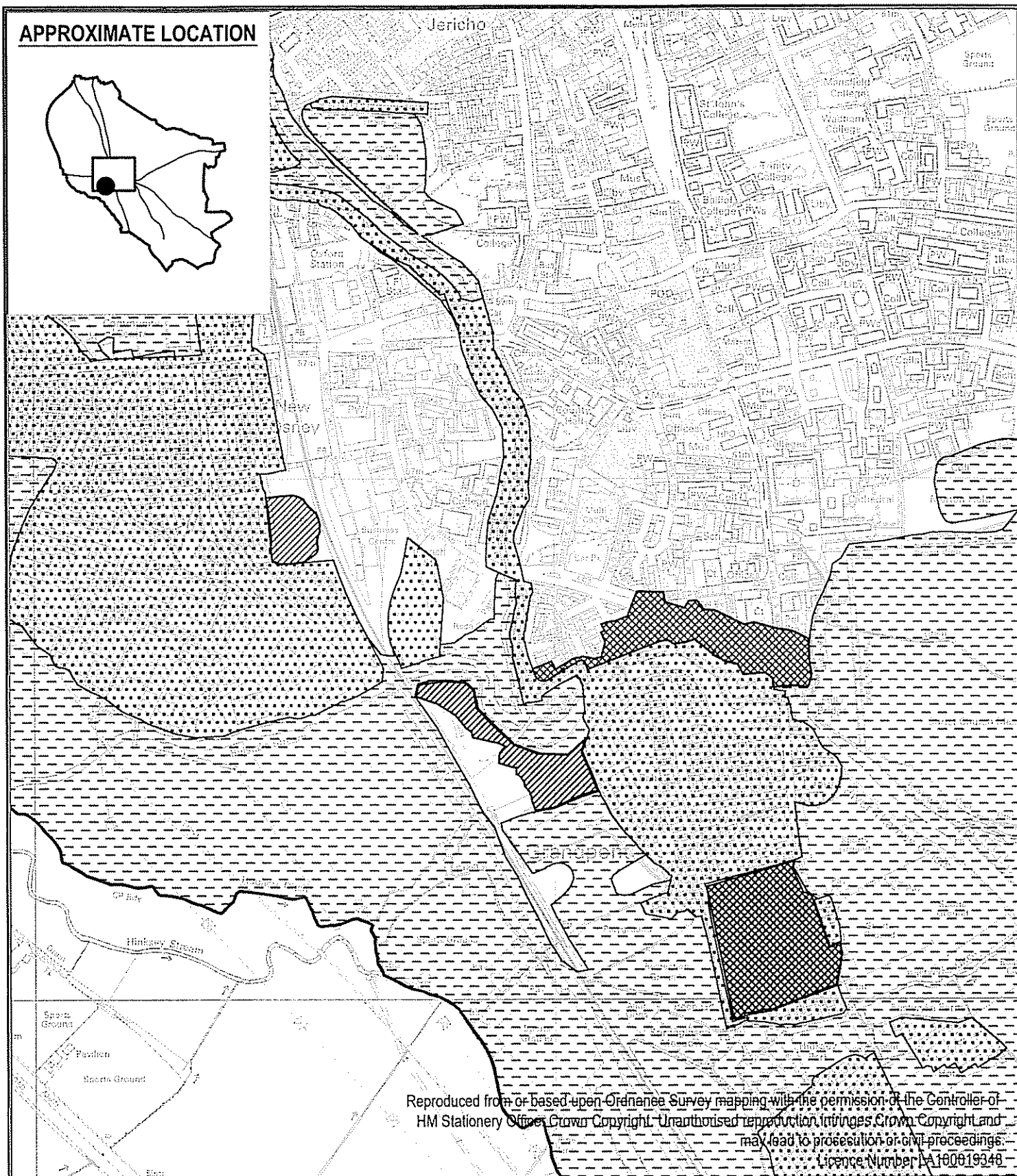


1:10,000








PROPOSED MODIFICATIONS  
JNUE 2005

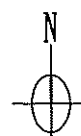


Reproduced from or based upon Ordnance Survey mapping with the permission of the Controller of HM Stationery Office. Crown Copyright. Unauthorised reproduction infringes Crown Copyright and may lead to prosecution or civil proceedings. Licence Number LA160019348

**MOD 402**

Addition to Policies NE8 & NE9 - Undeveloped Flood Plain & Low Lying Land

- |  |              |   |                  |
|--|--------------|---|------------------|
|  | Existing NE8 |  | Extension to NE8 |
|  | Existing NE9 |  | Extension to NE9 |



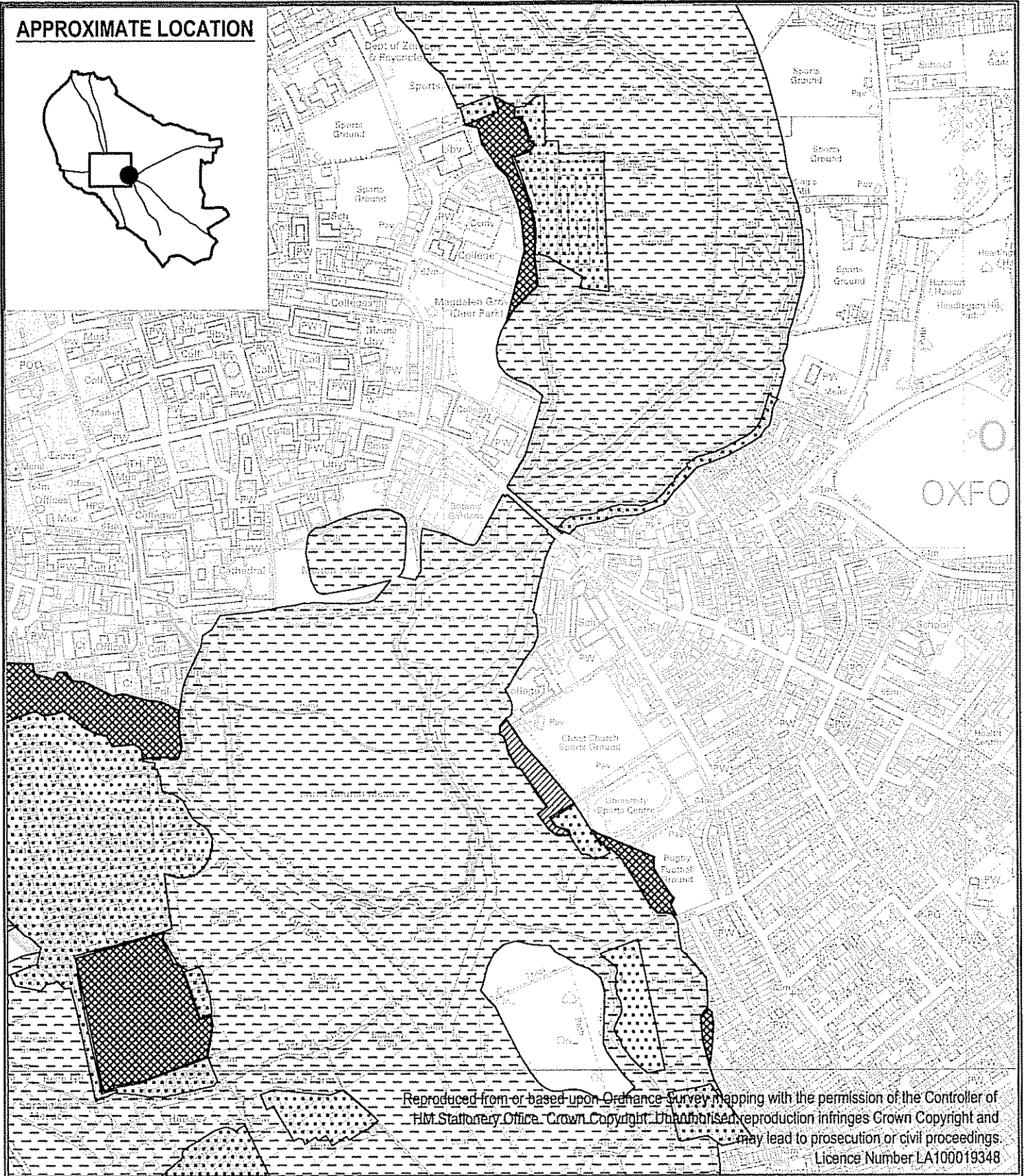
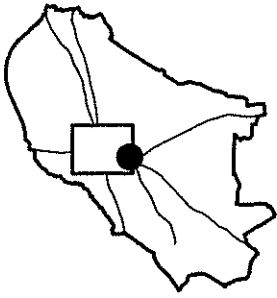
1:10,000





PROPOSED MODIFICATIONS  
JUNE 2005

**APPROXIMATE LOCATION**

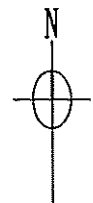


Reproduced from or based upon Ordnance Survey mapping with the permission of the Controller of Her Majesty's Stationery Office. Crown Copyright. Unauthorised reproduction infringes Crown Copyright and may lead to prosecution or civil proceedings. Licence Number LA100019348

**MOD 402**

Addition to Policies NE8 & NE9 - Undeveloped Flood Plain & Low Lying Land

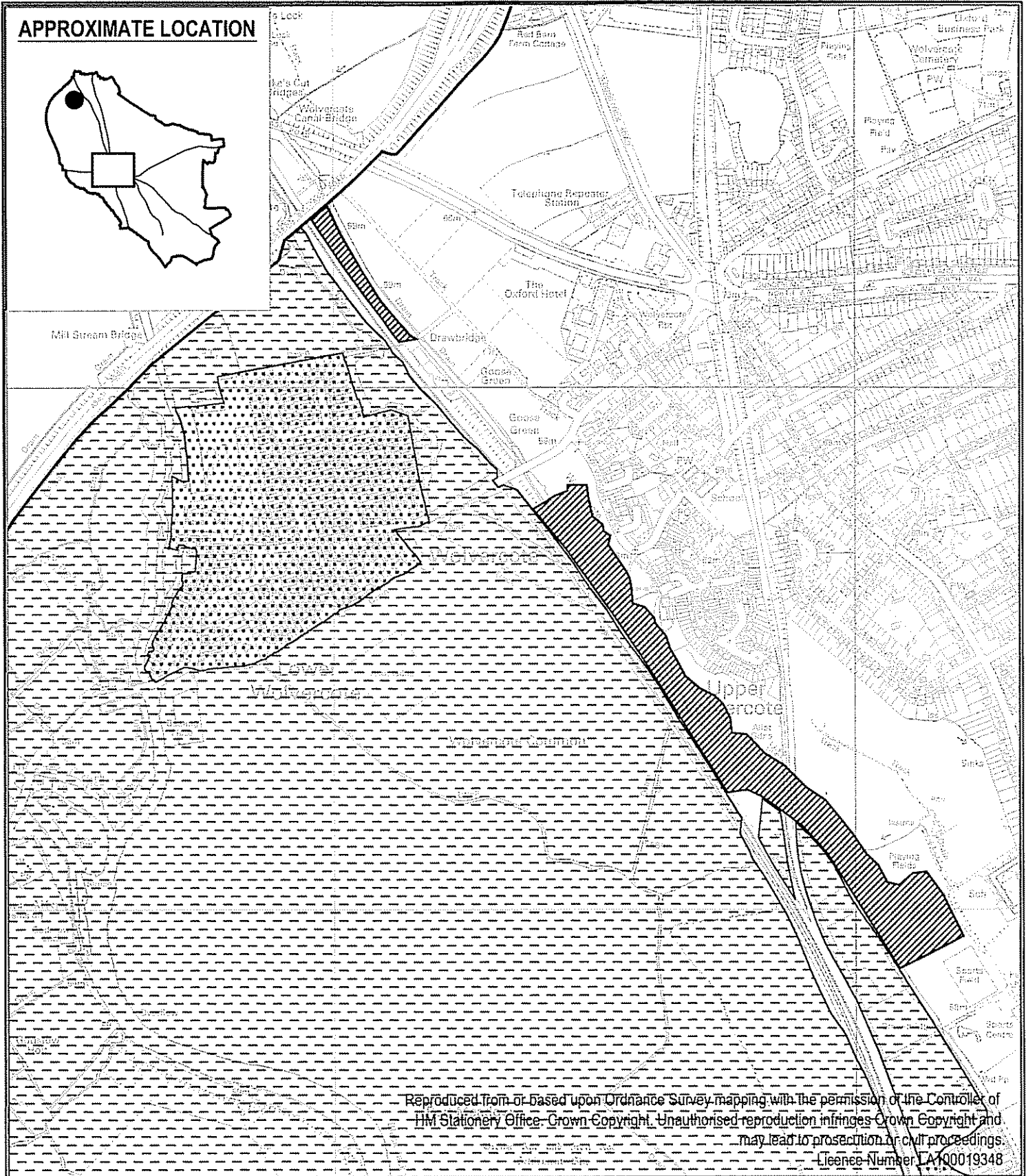
- |   |  |
|---|--|
|  Existing NE8 |  Extension to NE8 |
|  Existing NE9 |  Extension to NE9 |



1:10,000



PROPOSED MODIFICATIONS  
JUNE 2005

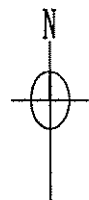


Reproduced from or based upon Ordnance Survey mapping with the permission of the Controller of HM Stationery Office - Crown Copyright. Unauthorised reproduction infringes Crown Copyright and may lead to prosecution or civil proceedings. Licence Number LA100019348

**MOD 402**

Addition to Policies NE8 & NE9 - Undeveloped Flood Plain & Low Lying Land

- |   |  |
|---|--|
|  Existing NE8 |  Extension to NE8 |
|  Existing NE9 |  Extension to NE9 |

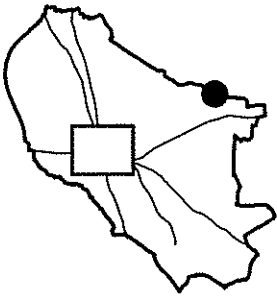


1:10,000



PROPOSED MODIFICATIONS  
JUNE 2005

**APPROXIMATE LOCATION**

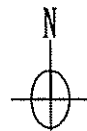


Reproduced from or based upon Ordnance Survey mapping with the permission of the Controller of HM Stationery Office. Crown Copyright. Unauthorised reproduction infringes Crown Copyright and may lead to prosecution or civil proceedings. Licence Number LA100019348

**MOD 402**

Addition to Policies NE8 & NE9 - Undeveloped Flood Plain & Low Lying Land

- |   |  |
|---|--|
|  Existing NE8 |  Extension to NE8 |
|  Existing NE9 |  Extension to NE9 |

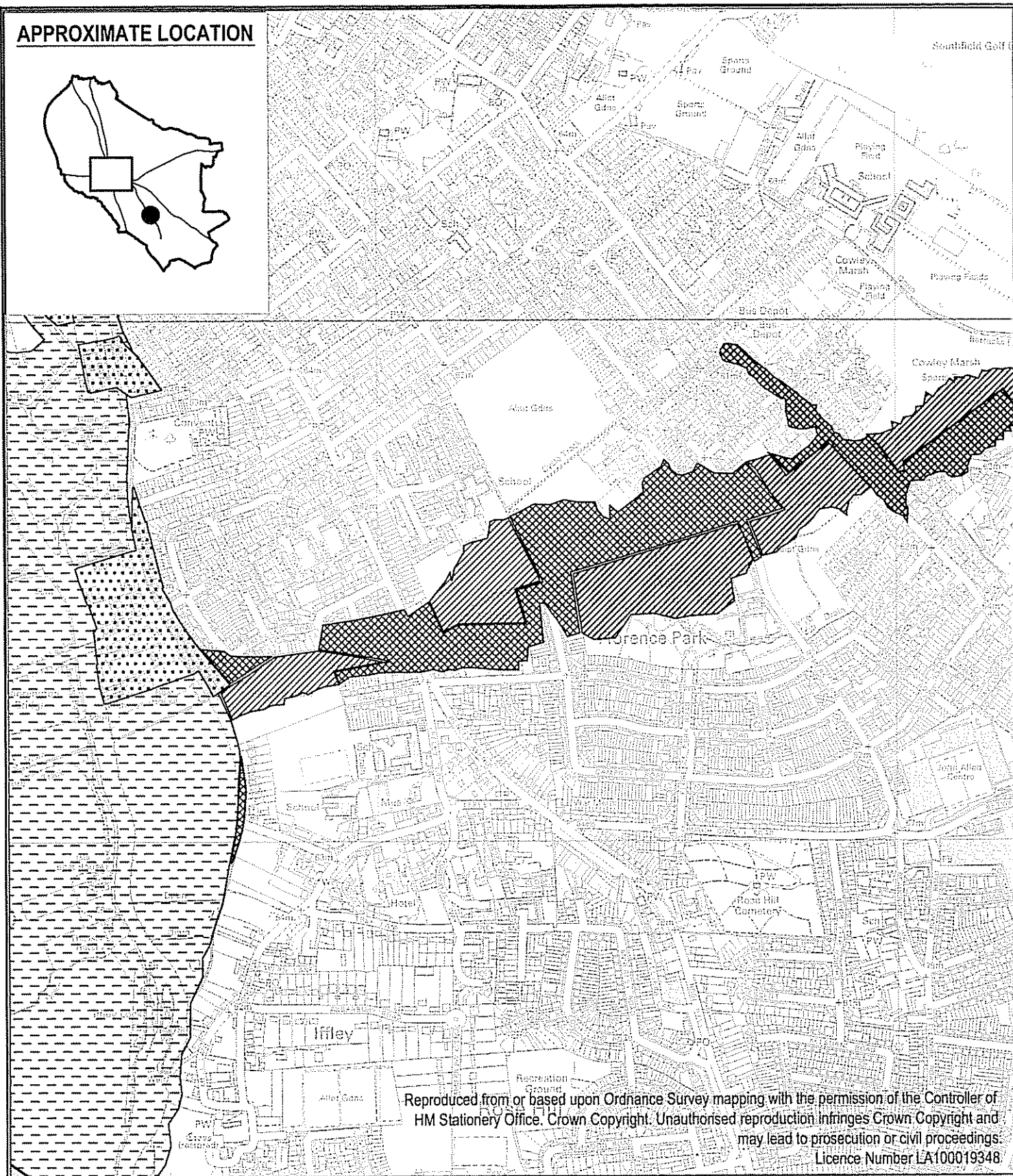
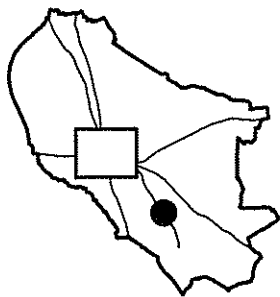


1:10,000



PROPOSED MODIFICATIONS  
JUNE 2005




**APPROXIMATE LOCATION**

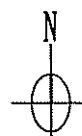


Reproduced from or based upon Ordnance Survey mapping with the permission of the Controller of HM Stationery Office. Crown Copyright. Unauthorised reproduction infringes Crown Copyright and may lead to prosecution or civil proceedings. Licence Number LA100019348

**MOD 402**

Addition to Policies NE8 & NE9 - Undeveloped Flood Plain & Low Lying Land

- |  |              |   |                  |
|--|--------------|---|------------------|
|  | Existing NE8 |  | Extension to NE8 |
|  | Existing NE9 |  | Extension to NE9 |



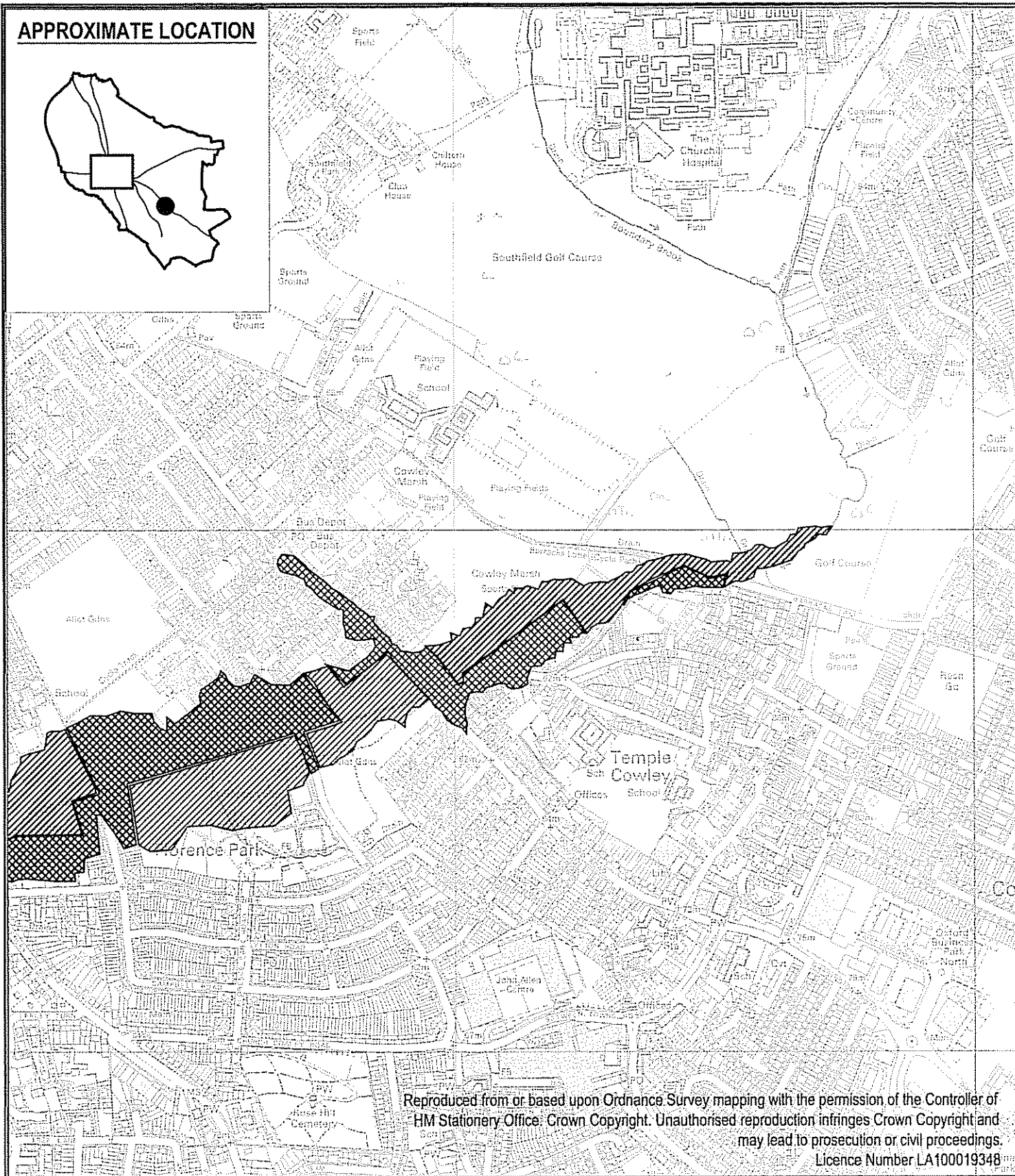
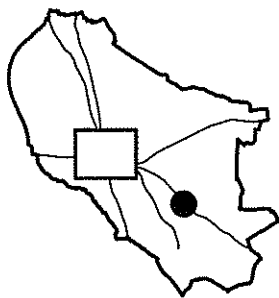
1:10,000





PROPOSED MODIFICATIONS  
JUNE 2005

APPROXIMATE LOCATION



Reproduced from or based upon Ordnance Survey mapping with the permission of the Controller of HM Stationery Office: Crown Copyright. Unauthorised reproduction infringes Crown Copyright and may lead to prosecution or civil proceedings. Licence Number LA100019348

**MOD 402**

Addition to Policies NE8 & NE9 - Undeveloped Flood Plain & Low Lying Land

- |   |  |
|---|--|
|  Existing NE8 |  Extension to NE8 |
|  Existing NE9 |  Extension to NE9 |

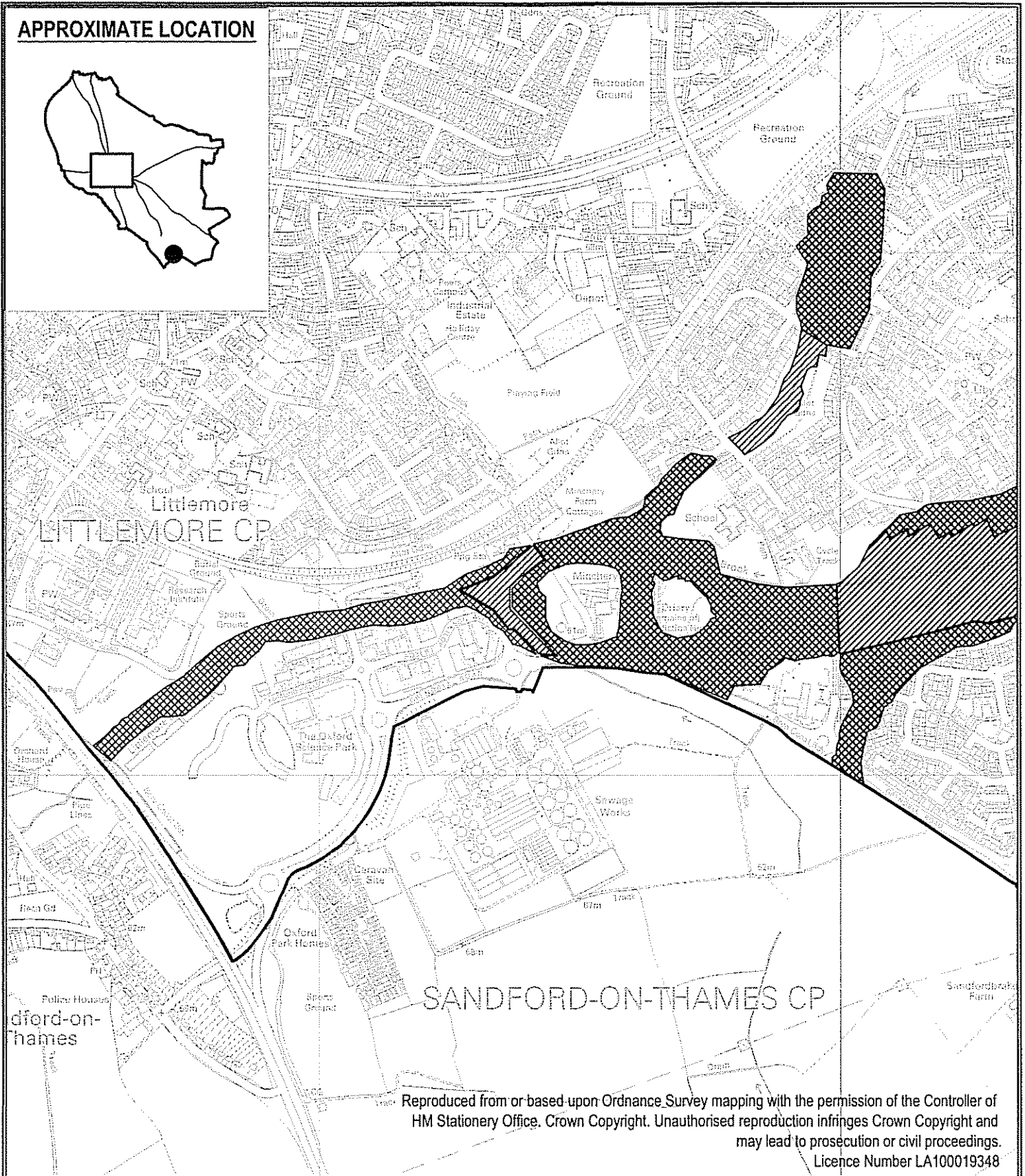
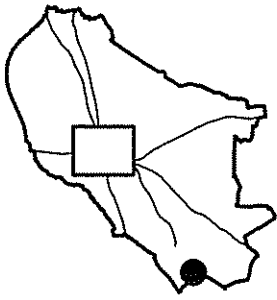


1:10,000



PROPOSED MODIFICATIONS  
JUNE 2005

APPROXIMATE LOCATION

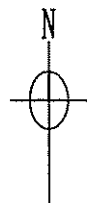


Reproduced from or based upon Ordnance Survey mapping with the permission of the Controller of HM Stationery Office. Crown Copyright. Unauthorised reproduction infringes Crown Copyright and may lead to prosecution or civil proceedings. Licence Number LA100019348

**MOD 402**

Addition to Policies NE8 & NE9 - Undeveloped Flood Plain & Low Lying Land

- |   |  |
|---|--|
|  Existing NE8 |  Extension to NE8 |
|  Existing NE9 |  Extension to NE9 |



1:10,000

